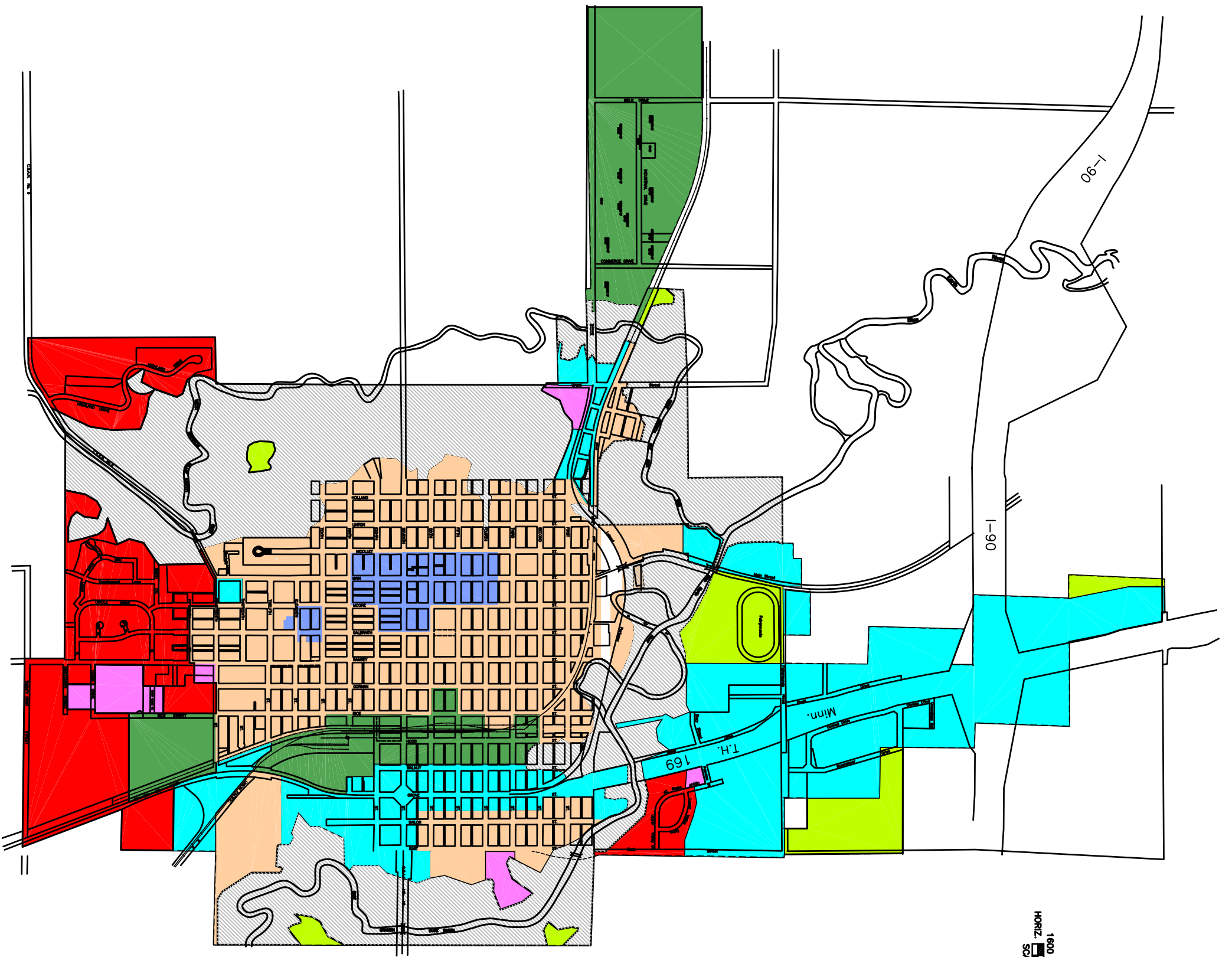











CITY OF

BUTTE BLAIRTHER, MINNESOTA

ZONING MAP



ZONING DISTRICTS

	R1 RESIDENTIAL		L INDUSTRIAL
	R2 RESIDENTIAL		FP FLOODPLAIN
	R3 RESIDENTIAL		AG AGRICULTURAL
	B-1 GENERAL BUSINESS		PUD PLANNED UNIT DEVELOPMENT
	B-2 HIGHWAY BUSINESS		



PREPARED BY BOLTON & MENK, INC.

DRAWING NAME: OJ BLAIRE-ZONE-14-05.DWG
FOR DATE: JULY 14, 2009